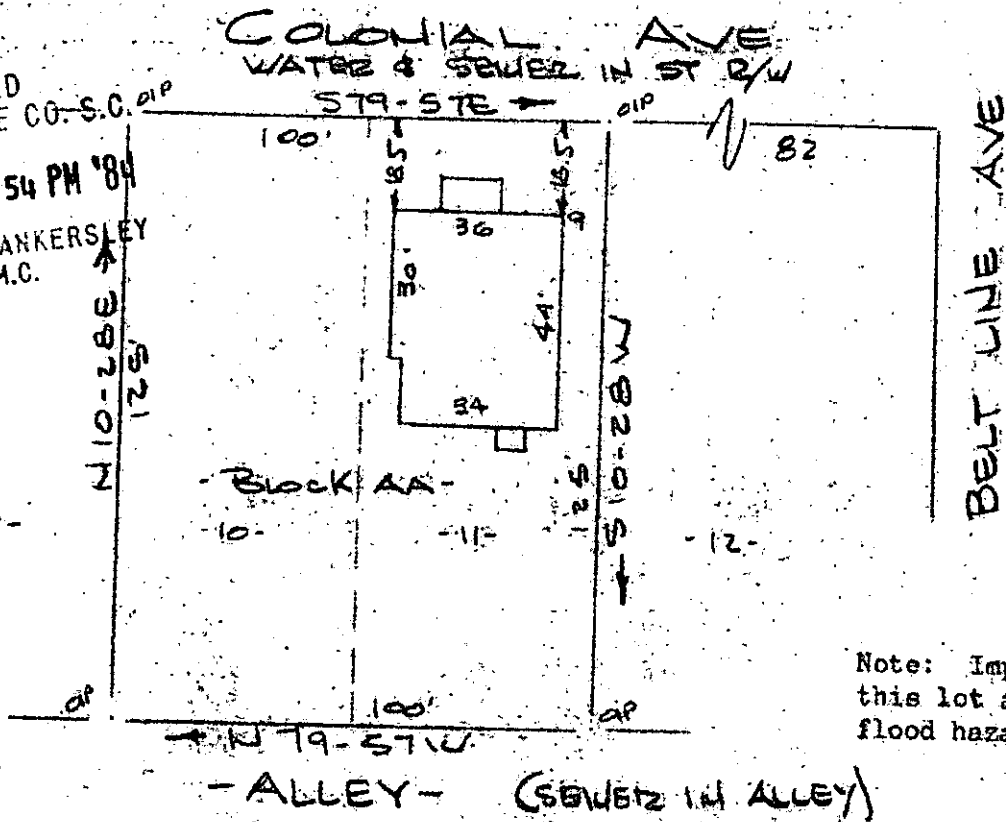


FILED
GREENVILLE CO. S.C. 01P


Nov 30 2 54 PM '84

DONNIE S. TANKERSLEY
R.M.C.



PROPERTY OF
EDDIE JEROME BURGESS & JOYCE ELAINE BURGESS

NEAR GREENVILLE, S.C.
SCALE 1" = 40' 28 NOV 1984



This is to certify that on the 28th day of November, 1984, I surveyed the property shown on this plat, being known as lots 10 & 11 BLOCK "AA" on plat of RIVERSIDE and recorded in the RMC Office Greenville County, S. C., in Plat Book "K" at Page 283; and that the property lines, walls and buildings are as shown hereon, and that the walls and buildings located on said lot do not encroach or project on adjacent street or property, and that no adjacent walls or buildings encroach or project on said premises, and no power lines cross this property except as shown hereon.

2 NOV 30 1984 165

11-C-94


16517 ✓

R. B. Bruce

R. B. Bruce, RLS # 1952

Recordable Plat

CAROLINA SURVEYING CO.
112 Manly St.
Greenville, S. C.



3.0001